

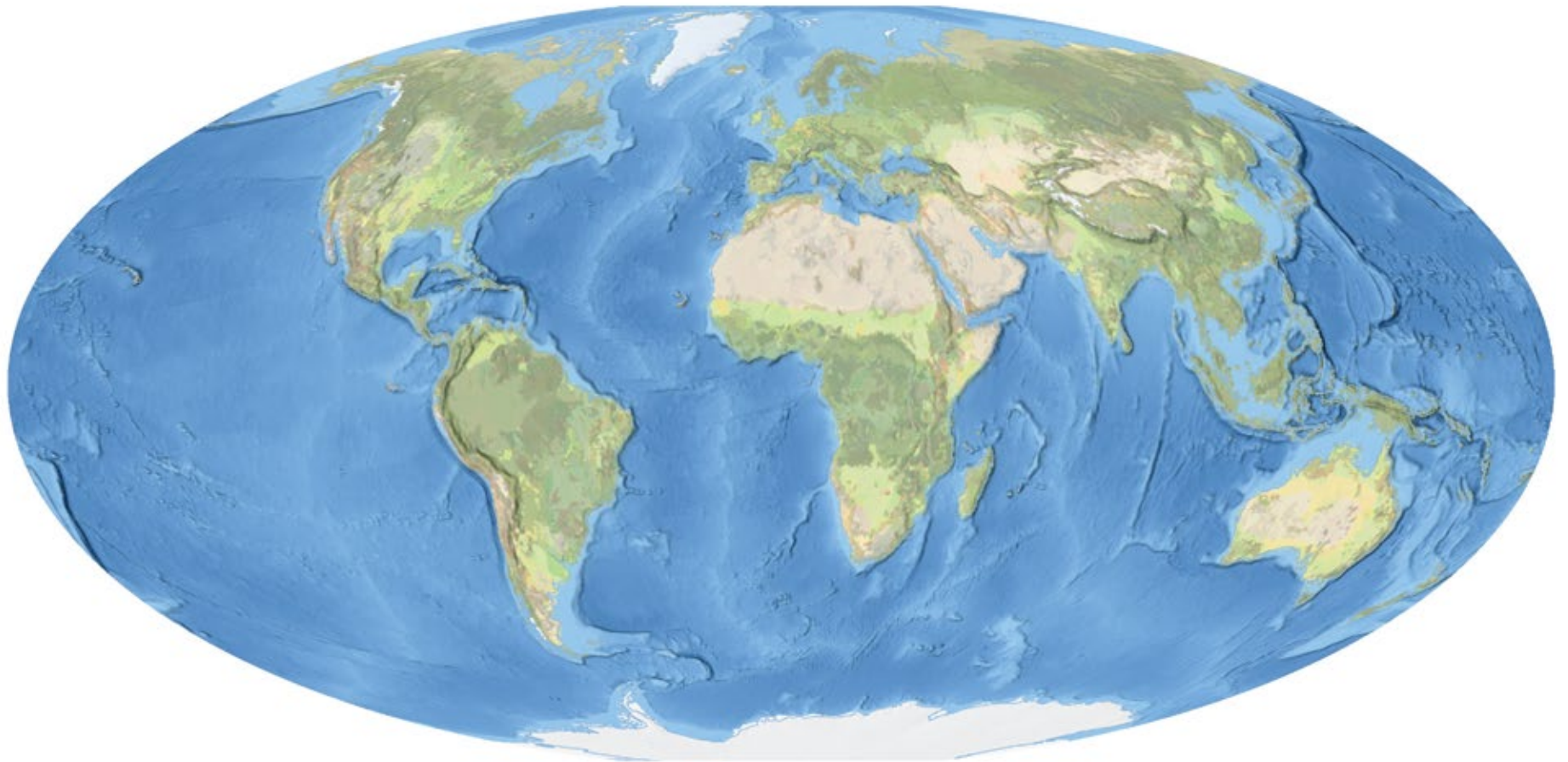


VALERIA CASTILLO

---

# GIS PORTFOLIO

# World Map under Mollweide Projection



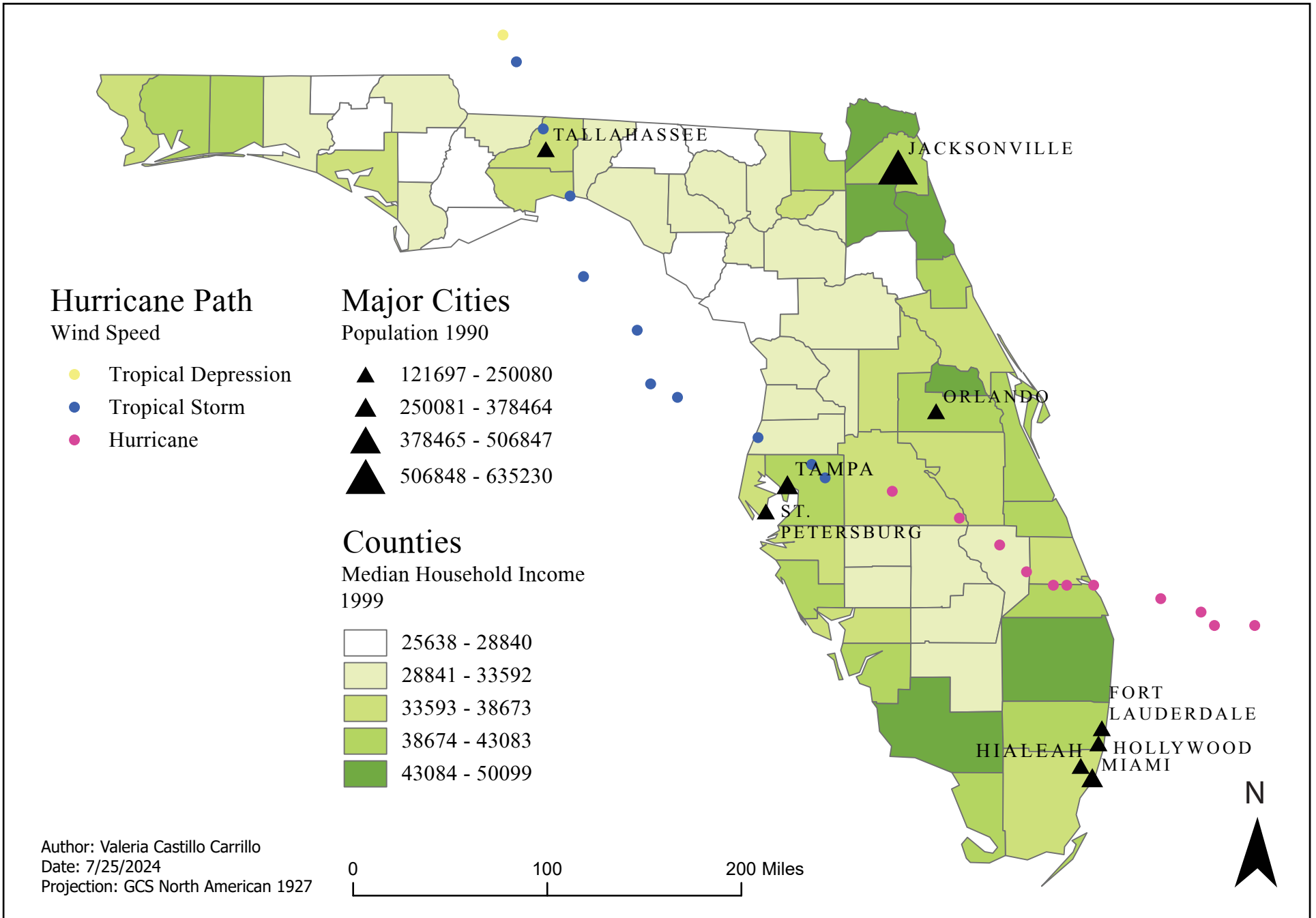
Map Produced by Valeria Castillo

Date: 11 July 2024

Esri, FAO, NOAA, USGS, Sources: Esri, USGS, Esri, USGS

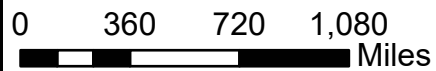


# The Path of Hurricane Frances in Florida





Scale: 1:40,000,000



**Legend**

- Major Cities
- COUNTRY BORDER
- Coastline

# Southern & Eastern ASIA

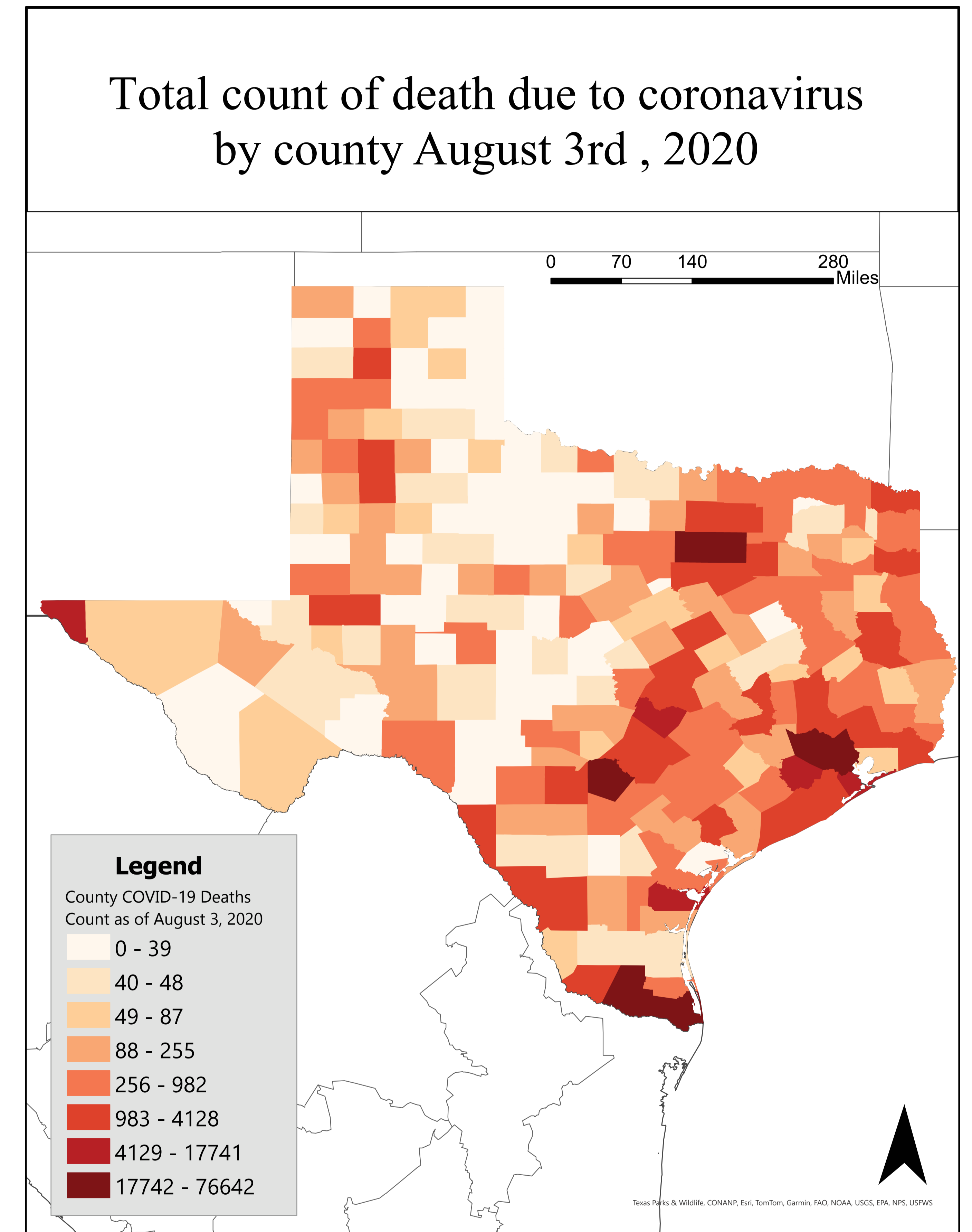
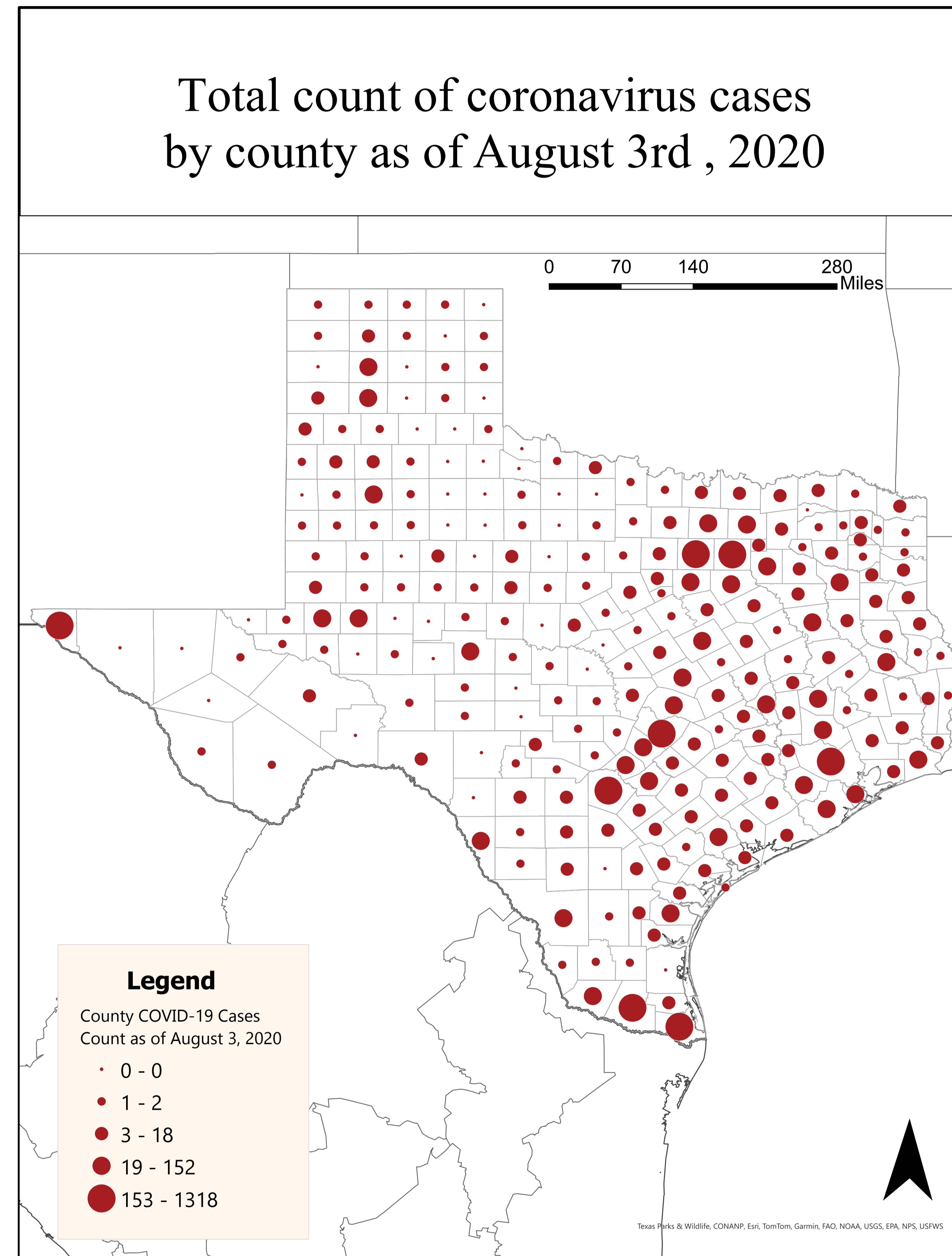
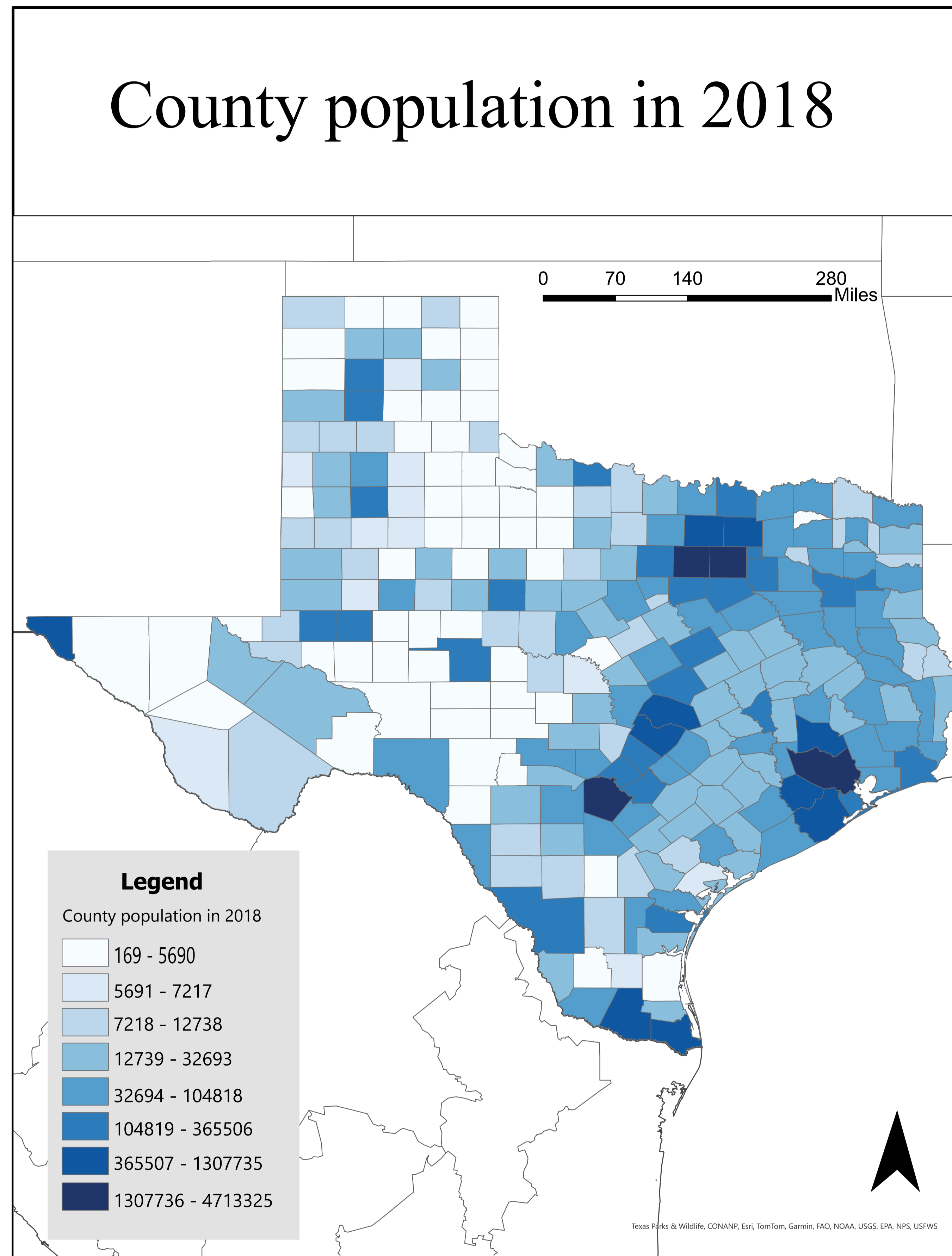
Map Created by: Valeria Castillo Carrillo

Date Exported: 7/30/2024

Projection: GCS WGS 1984

# Mapping COVID-19 Cases, Deaths, and Population Distribution in Texas 2020

Map Created by: Valeria Castillo Carrillo



Scale: 1:5,000,000

Date:8/1/2024

Data Source: The United States Census Bureau and the Johns Hopkins Coronavirus Resource Center.

Map Production: NAD 1983